




LOT SUMMARY

	PHASE I	65 LOTS	7 %
	50'x120'	528 LOTS	54 %
	60'x120'	381 LOTS	39 %

TOTAL 974 LOTS

THIS DRAWING IS A GRAPHIC REPRESENTATION FOR PRESENTATION PURPOSES ONLY AND IS NOT FOR COMPUTATION OR CONSTRUCTION PURPOSES. SAID DRAWING IS A SCANNED IMAGE ONLY AND IS SUBJECT TO CHANGE WITHOUT NOTICE. META PLANNING + DESIGN MAY OR MAY NOT INTEGRATE ADDITIONAL INFORMATION PROVIDED BY OTHER CONSULTANTS, INCLUDING BUT NOT LIMITED TO THE TOPICS OF ENGINEERING AND DRAINAGE, FLOODPLAINS, AND/OR ENVIRONMENTAL ISSUES AS THEY RELATE TO THIS DRAWING. NO WARRANTIES, EXPRESSED OR IMPLIED, CONCERNING THE PHYSICAL DESIGN, LOCATION, AND CHARACTER OF THE FACILITIES SHOWN ON THIS MAP ARE INTENDED. ADDITIONALLY, NO WARRANTY IS MADE TO THE ACCURACY OF THE INFORMATION CONTAINED HEREIN.

© 2021 META PLANNING + DESIGN, ALL RIGHTS RESERVED

a conceptual development plan for

HIGHLAND VILLAGE

±385.6 ACRES OF LAND

prepared for

DOGUET'S DIAMOND D RANCH



24275 Katy Freeway, Ste. 200
Katy, Texas 77494
Tel: 281-810-1422



MTA-21050
FEBRUARY 11, 2021